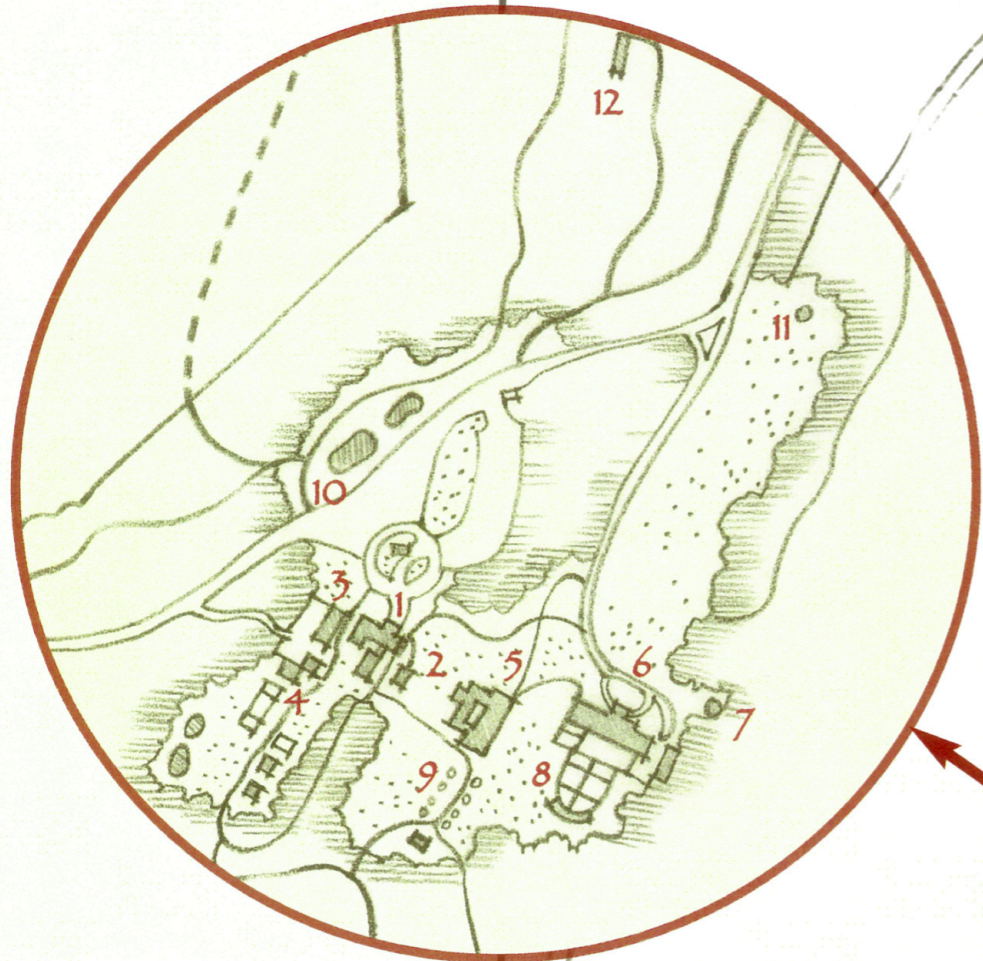
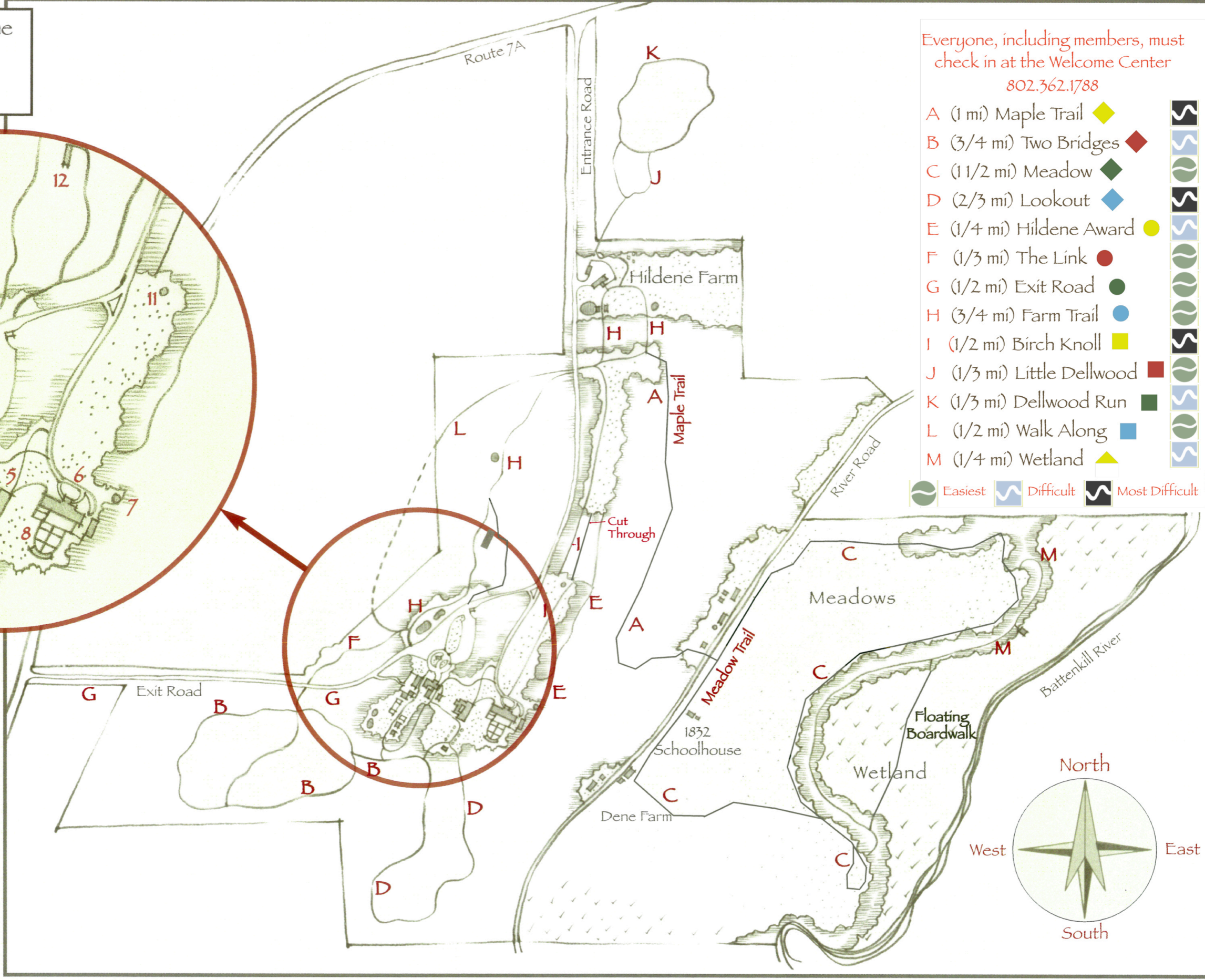


Hildene, The Lincoln Family Home
Trail Map
 Approximately 12 miles

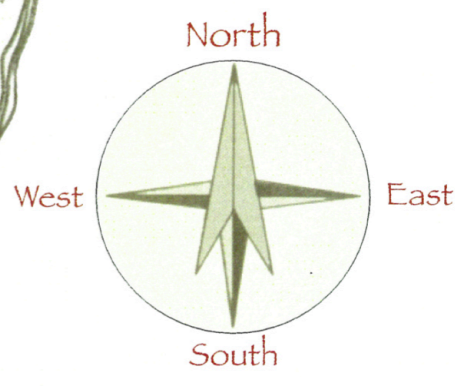


- 1 Welcome Center
- 2 Pavilion
- 3 Youth Education Bldg
- 4 Cutting & Kitchen Gardens
- 5 Event Tent
- 6 Robert & Mary's Home
- 7 Observatory
- 8 Formal Garden
- 9 Apple Tree Allee
- 10 Farm Trail Entrance
- 11 Gazebo
- 12 Pullman Car Sunbeam

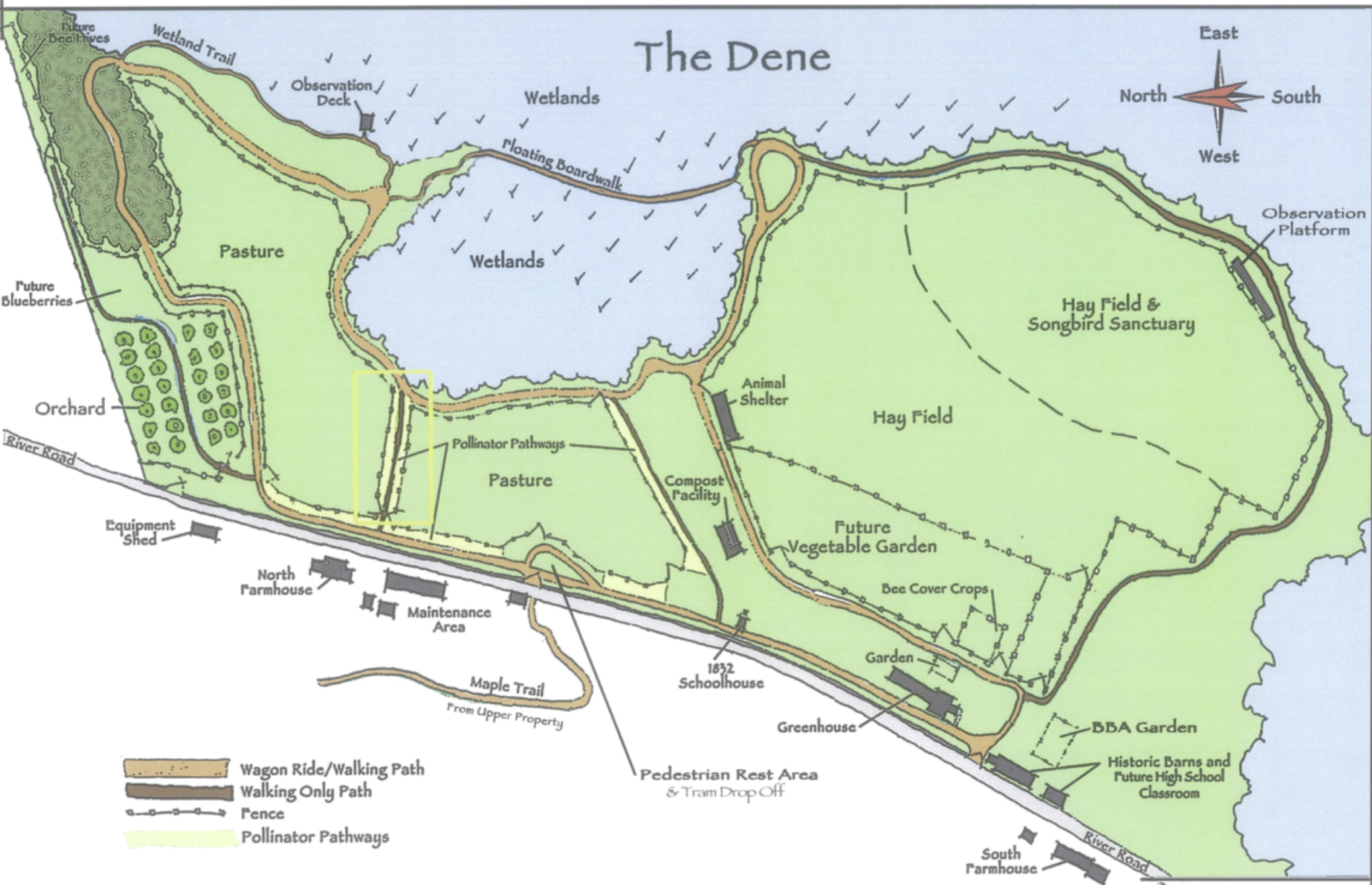
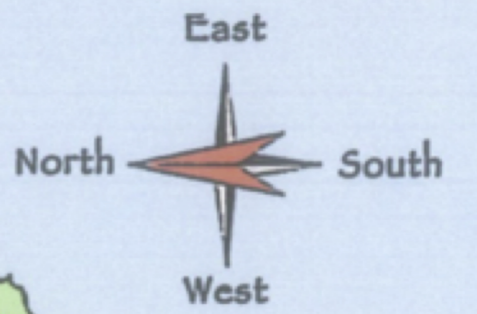


Everyone, including members, must check in at the Welcome Center
 802.362.1788

- A (1 mi) Maple Trail ◆
 - B (3/4 mi) Two Bridges ◆
 - C (1 1/2 mi) Meadow ◆
 - D (2/3 mi) Lookout ◆
 - E (1/4 mi) Hildene Award ●
 - F (1/3 mi) The Link ●
 - G (1/2 mi) Exit Road ●
 - H (3/4 mi) Farm Trail ●
 - I (1/2 mi) Birch Knoll ■
 - J (1/3 mi) Little Dellwood ■
 - K (1/3 mi) Dellwood Run ■
 - L (1/2 mi) Walk Along ■
 - M (1/4 mi) Wetland ▲
- Easiest
 ○ Difficult
 ○ Most Difficult



The Dene



- Wagon Ride/Walking Path
- Walking Only Path
- Fence
- Pollinator Pathways